

CERTIFIED RECORD OF LAND CORNER MONUMENTATION

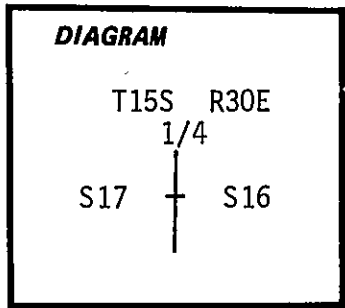
Index File No. L-9

History of original corner establishment:

Original survey was by S.W. Lackland under GLO Contract No. 357 dated July 2, 1880.

Set post for 1/4 section corner from which:

A pine 6" in dia. bears S20°E, 7 lks. distance.
A pine 8" in dia. bears S80°W, 14 lks. distance.



Description of corner evidence found:

A diligent search was made and no trace of the original corner or accessories could be found.

Description of monument and accessories I established to perpetuate the original location of this corner:

At surveyed point:

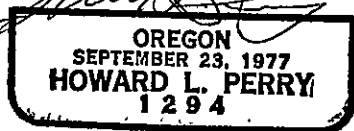
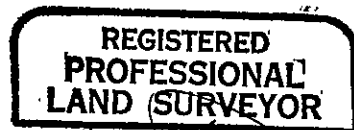
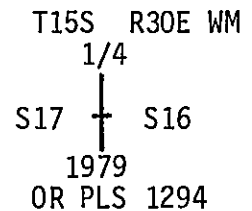
Set 2½" x 30" galvanized pipe with brass cap stamped:

Set pipe 22" in ground with mound of stone to cap.

White Fir 20" in dia. bears S63°E, 22.5 ft., scribed 1/4 S16 BT.

White Fir 12" in dia. bears N71°W, 63.0 ft., scribed 1/4 S17 BT.

Attached 54-3 and 54-4 signs to both BT's. Attached brass washer stamped LS 1294 to foot blaze of both BT's. Painted blazes and 6" band around both BT's orange. Attached 54-2 and 54-4 sign to metal fence post 5' South of corner.



I hereby certify that the above corner was established as herein described.

Witnesses: Rodger Orton
Glen Wagoner
Jeff Anderson

July 10, 1979

Office of..... County Surveyor Grant
 State of Oregon..... County of.....
 I hereby certify that the within instrument was filed in this office
 for record on the..... day of Oct....., 1979
 Robert D. Begett by.....
 (COUNTY OFFICIAL) (DEPUTY)